



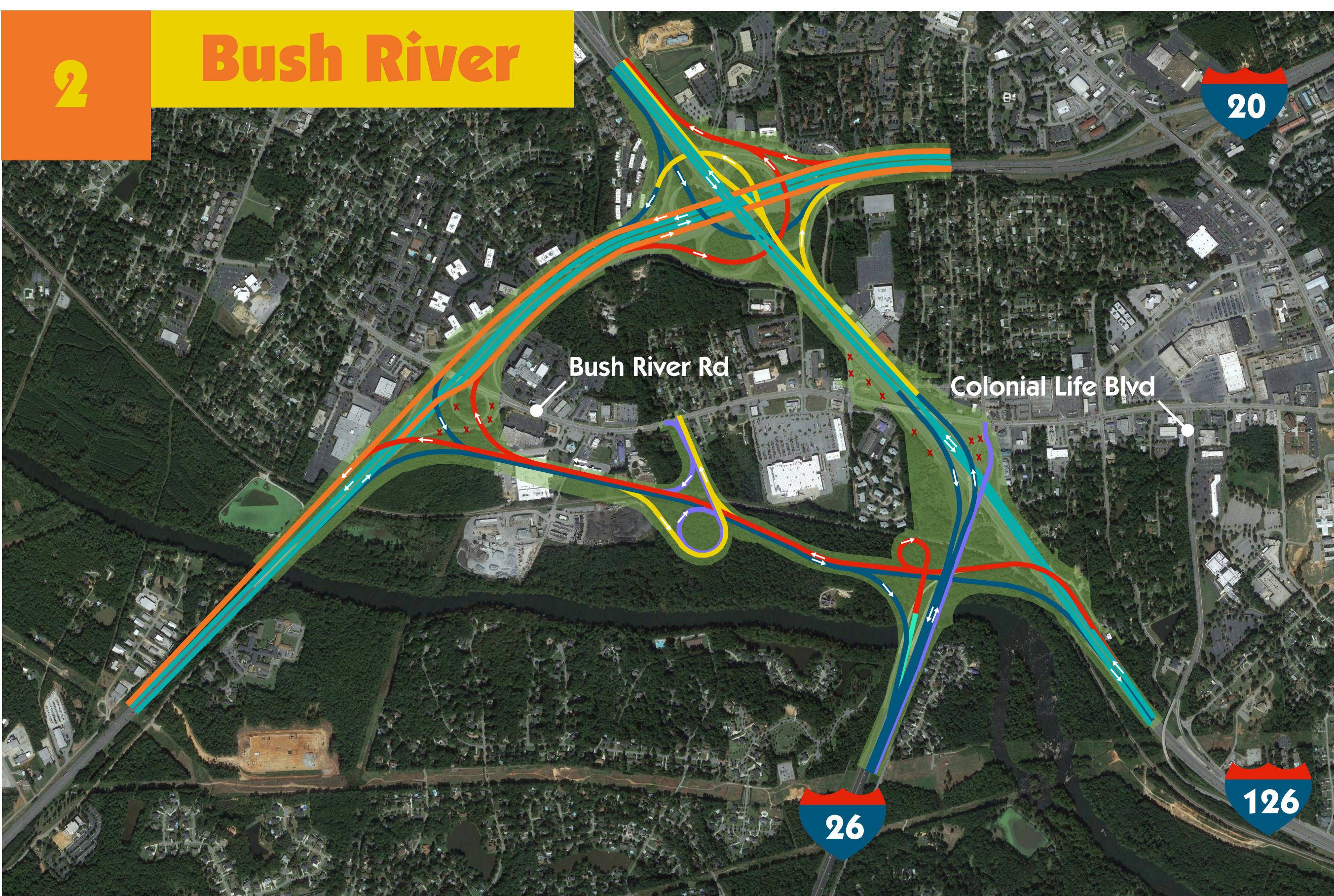
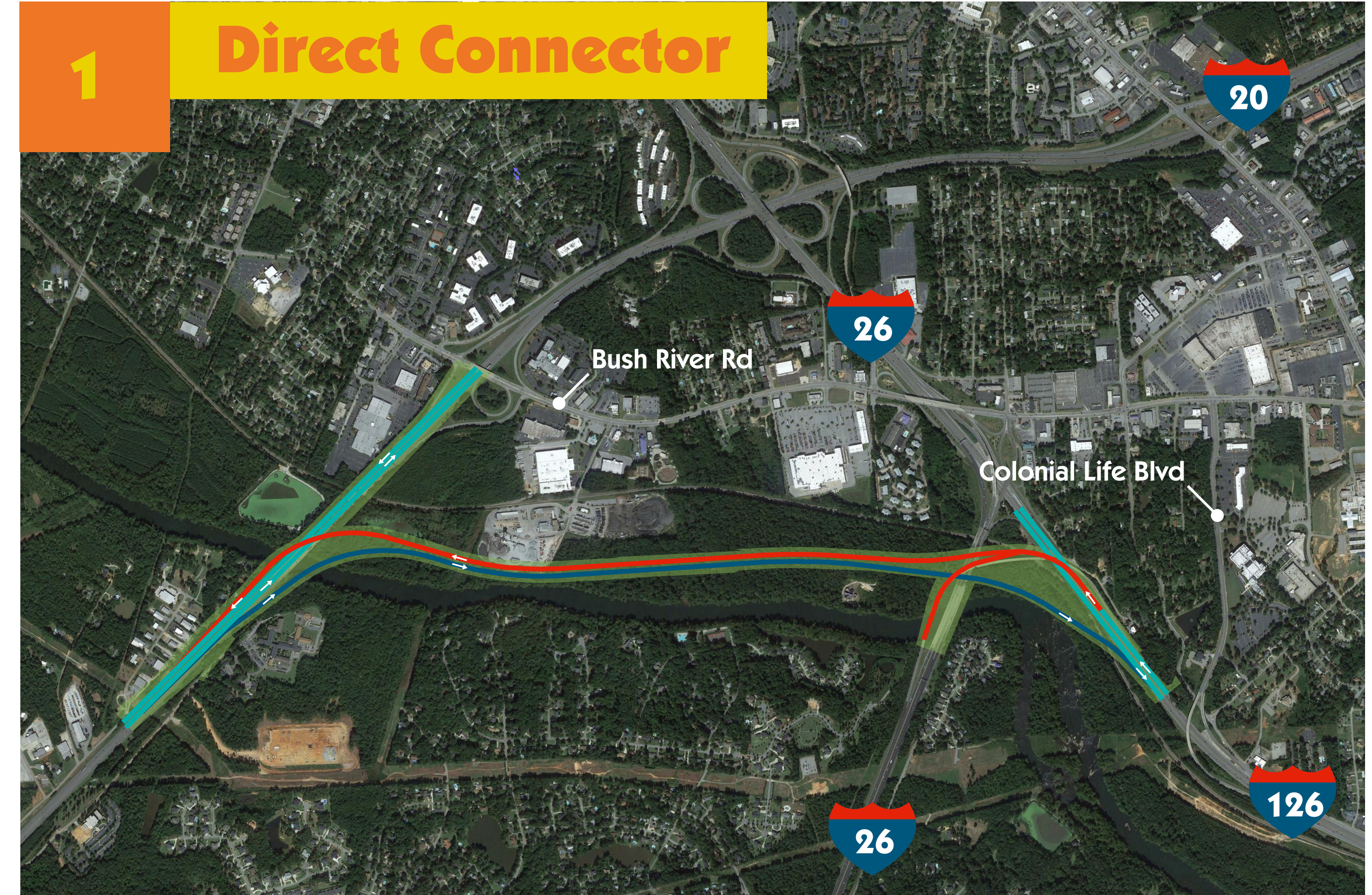


Human and Natural Environment Impacts

	Potential Property Impacts	Wetland Impacts (acres)	Stream Impacts (linear feet)	Cost
Do Nothing	0	0.00	0	0
1 Connector	34	12.64	2,311	Low
2 Bush River	82	13.40	6,522	Medium
3 Directional Interchange	236	9.97	7,057	High

- Potential Property Impacts
- Traffic Flow



20